





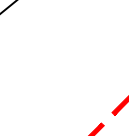
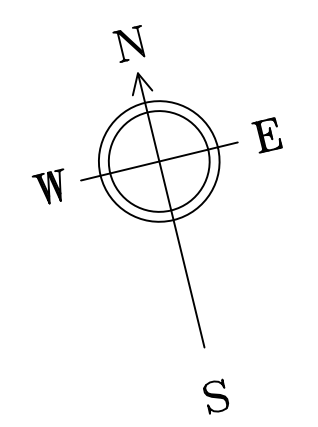


Notes

1. Do not scale from this drawing, use annotated dimensions only
2. This map is reproduced from Ordnance Survey material with the permission of Ordnance Survey on behalf of the Controller of Her Majesty's Stationary Office © Crown copyright. Unauthorised reproduction infringes Crown copyright and may lead to prosecution or civil proceedings. Leicester City Council Licence 100019264. (2020)

-  Proposed carriageway
-  Proposed footway
-  Proposed cycleway
-  Verge / landscaping
-  Proposed new kerb
-  Proposed new edging
-  Existing kerb / edging to be removed

Notes:
 All measurements are shown in metres (m) unless otherwise stated.
 Existing road markings have been omitted for clarity.



Revision	Amendment	Date

Leicester City Council
 Planning, Development & Transportation

CLIENT
 TRANSFORMING CITIES FUND

TITLE
ANSTEY LANE
 Proposed Layout Sheet 2 of 3
 Anste Lane

DRAWING No.	REV	SCALE
PDT/N116466C/002		1:1000
DRAWN BY	GSP	DATE
CHECKED	SM	SIZE
ACAD FILE	UPRN	A1